





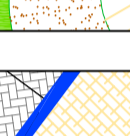








LANDSCAPING AREAS

ZONE 1: 2472m2: Central open space area  
 ZONE 2: 824m2: Rear of Apartments  
 ZONE 3: 564m2: Clouston Street

TOTAL: 3860m2

- NOTES
1. Do not scale from this drawing. If in doubt ask.
  2. Contractor to check all dimensions on site prior to the commencement of works and report any discrepancies to the Architect immediately.
  3. To be read in conjunction with all other drawings, bills and specification documents.
  4. Cross refer to structural engineers design for all structural information.

-  Toadstool Seating & Reading Chair
-  Rubber Tiled Path
-  Timber Den Poles & Protective Rubber Tiles
-  'Suresett' Surface
-  Natural Stone Fillets, Slate or Limestone.
-  Recycled Glass Surface
-  Proposed Shrub Planting
-  Proposed Trees
-  Proposed Grass
-  Sculptured Grass
-  1100mm Metal Rail Fence
-  Community Raised Planter Beds
-  Seating

Rev. No.	rev. date	description
A	06/12	Planning Update

**NCV** 13 Newton Place  
Glasgow  
G3 7PR

**New City Vision**  
Our vision. Your future

t: 0141 353 2010  
f: 0141 353 2442  
e: info@newcityvision.co.uk  
www.newcityvision.co.uk

Project	CLOUSTON STREET		
Drawing	Landscaping Plan Zone 1 Central Open Space		
Scale	1:300@A1	Package	Date 30.04.12
Development	0059		
Drawing Number	AL (0) 07	Revision	A
Status	Planning		

© This drawing is copyright and the property of New City Vision Group Limited. It must not be reproduced or disclosed to a third party without written consent.